


# PUMP HOUSE



 GPS Map Camera


Kawardha, Chhattisgarh, India

X6VC+QMQ, Ramnagar, Kawardha, Chhattisgarh 491995, India

Lat 22.006714°


Long 81.21885°

17/08/22 07:38 PM GMT +05:30

 Google






 **GPS Map Camera**



**Kawardha, Chhattisgarh, India**  
**X6VC+QMQ, Ramnagar, Kawardha, Chhattisgarh 491995, India**  
**Lat 22.006714°**  
**Long 81.21885°**  
**17/08/22 08:10 PM GMT +05:30**





 **GPS Map Camera**

**Kawardha, Chhattisgarh, India**  
X6VC+QMQ, Ramnagar, Kawardha, Chhattisgarh 491995, India  
Lat 22.006714°  
Long 81.21885°  
17/08/22 06:11 PM GMT +05:30

