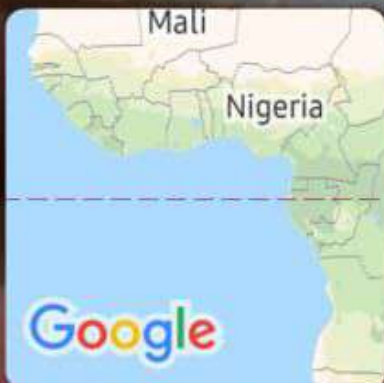


ROOM NO-01



GPS Map Camera



Kawardha, Chhattisgarh, India

Government PG College Rd, Kawardha, Chhattisgarh 491995, India

Lat 22.006847°

Long 81.21918°

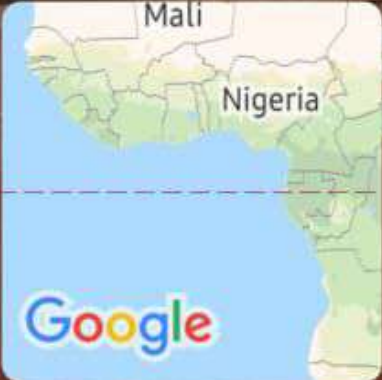
17/07/21 02:05 PM



ROOM NO-02



GPS Map Camera



Kawardha, Chhattisgarh, India

Government PG College Rd, Kawardha, Chhattisgarh 491995, India

Lat 22.006847°

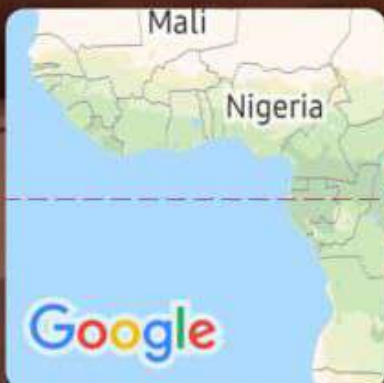
Long 81.21918°

17/07/21 02:07 PM

ROOM NO-03



GPS Map Camera



Kawardha, Chhattisgarh, India

Government PG College Rd, Kawardha, Chhattisgarh 491995, India

Lat 22.006847°

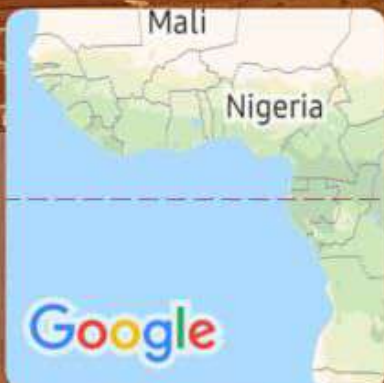
Long 81.21918°

17/07/21 02:14 PM

ROOM NO-04



GPS Map Camera



Kawardha, Chhattisgarh, India

Government PG College Rd, Kawardha, Chhattisgarh 491995, India

Lat 22.006847°

Long 81.21918°

17/07/21 02:09 PM

ROOM NO-05

कक्षा क्रमांक - 10



GPS Map Camera

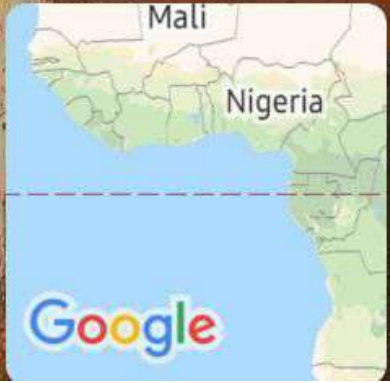
Kawardha, Chhattisgarh, India

Government PG College Rd, Kawardha, Chhattisgarh 491995, India

Lat 22.006847°

Long 81.21918°

17/07/21 02:10 PM



Google

HALL



Sl. No.	Name	Roll No.	Grade	Section
1
2
3
4
5
6
7
8
9
10
11
12
13
14
15
16
17
18
19
20
21
22
23
24
25
26
27
28
29
30
31
32
33
34
35
36
37
38
39
40
41
42
43
44
45
46
47
48
49
50



Kawardha, Chhattisgarh, India
Government PG College Rd, Kawardha, Chhattisgarh 491995, India
Lat 22.006847°
Long 81.21918°
17/07/21 01:17 PM





Kawardha, Chhattisgarh, India
 Government PG College Rd, Kawardha, Chhattisgarh 491995, India
 Lat 22.006847°
 Long 81.21918°
 16/07/21 01:37 PM



GPS Map Camera



Kawardha, Chhattisgarh, India

Government PG College Rd, Kawardha, Chhattisgarh 491995, India

Lat 22.006847°

Long 81.21918°

16/07/21 01:07 PM